# Anderson County
# 2014 County Commission Districts and Current Voting Precincts

- Interstates
- U.S. Highway
- State Highway
- Local Roads
- Railroads
- Creeks / Stream
- Powerline
- Ridgeline
- County Commission District
- Voting Precinct
- Lakes / Rivers
- Census Designated Place

**City, Town**

- Clinton
- Lake City
- Norris
- Oak Ridge
- Oliver Springs

1 County Commission District Number

1234 Precinct ID Number

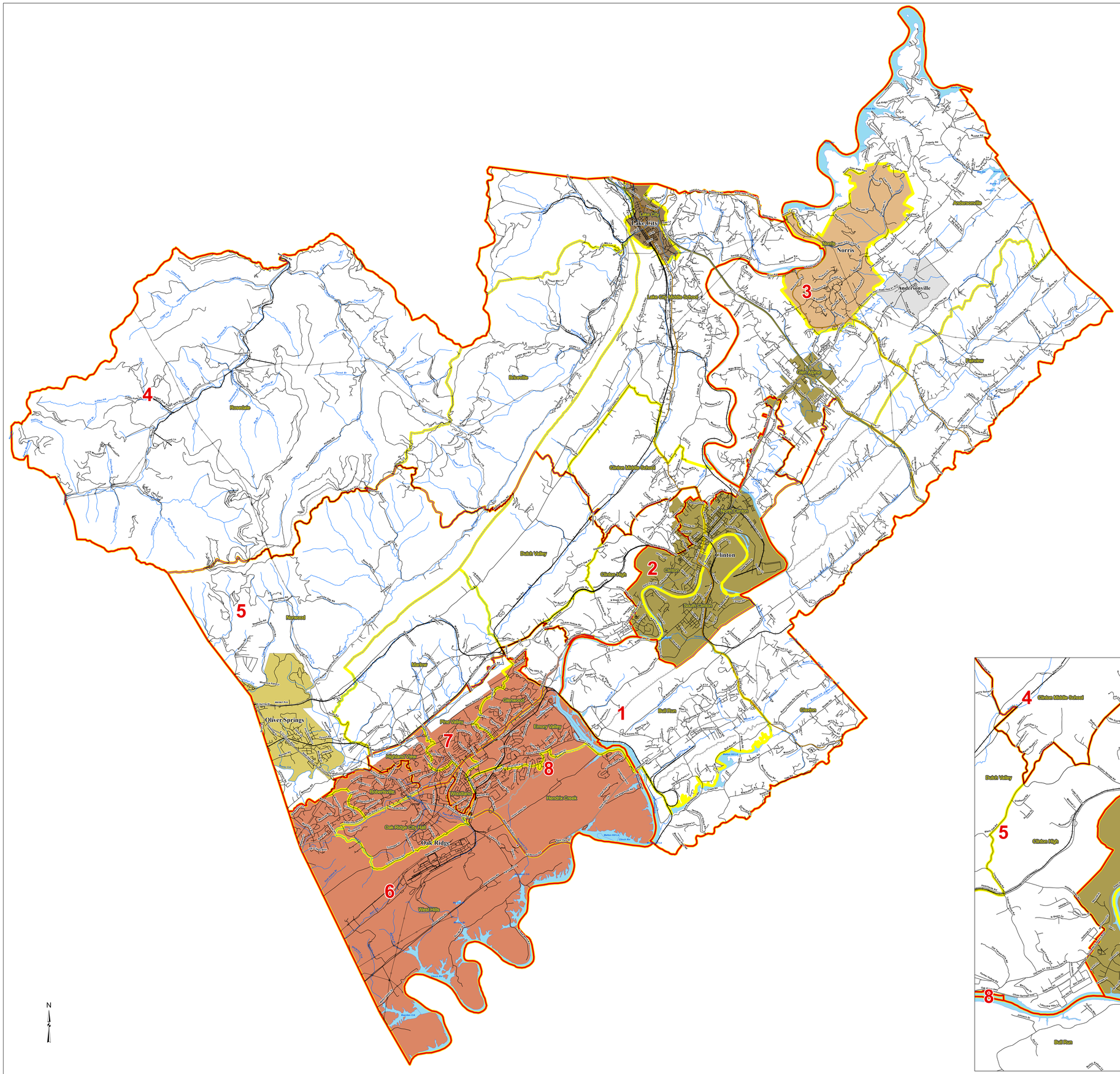


## 2010 Total Population 75,129

### 2010 Population by District
### Overall Range [4.7- (-5.2)] = 9.9
### Optimum Population is 9,391 per District

| DISTRICT | NUMCOMS | TOTALPOP | DEVIATION | % DEVIATION | WHPOP | % WHPOP | BLPOP | % BLPOP | OTHERPOP | % OTHERPOP | HISPOP | % HISPOP |
|---|---|---|---|---|---|---|---|---|---|---|---|---|
| 1 | 2 | 9830 | 439 | 4.7% | 9470 | 96% | 130 | 1% | 230 | 2% | 95 | 1% |
| 2 | 2 | 9816 | 425 | 4.5% | 9400 | 96% | 129 | 1% | 287 | 3% | 162 | 2% |
| 3 | 2 | 9837 | 446 | 4.7% | 9693 | 99% | 23 | 0% | 121 | 1% | 60 | 1% |
| 4 | 2 | 9292 | -99 | -1.1% | 9058 | 97% | 74 | 1% | 160 | 2% | 89 | 1% |
| 5 | 2 | 9464 | 73 | 0.8% | 8997 | 95% | 228 | 2% | 239 | 3% | 88 | 1% |
| 6 | 2 | 9044 | -347 | -3.7% | 6957 | 77% | 1319 | 15% | 768 | 8% | 453 | 5% |
| 7 | 2 | 8904 | -487 | -5.2% | 7652 | 86% | 579 | 7% | 673 | 8% | 474 | 5% |
| 8 | 2 | 8942 | -449 | -4.8% | 7838 | 88% | 365 | 4% | 739 | 8% | 347 | 4% |

### 2010 Population by Precinct

| NAME | TOTALPOP | TOTALPOP18 | CCD |
|---|---|---|---|
| Andersonville | 2915 | 2283 | 3 |
| Bricevalle | 1304 | 1005 | 4 |
| Bull Run | 4828 | 3730 | 1 |
| Claxton | 5002 | 3923 | 1 |
| Clinton | 3750 | 3055 | 2 |
| Clinton High | 2939 | 2290 | 5 |
| Clinton Middle School | 1791 | 1411 | 4 |
| Dutch Valley | 921 | 693 | 5 |
| Emory Valley | 3609 | 2942 | 8 |
| Fairview | 1735 | 1314 | 3 |
| Glen Alpine | 3696 | 2853 | 3 |
| Glenwood | 3426 | 2641 | 7 |
| Hendrix Creek | 2997 | 2346 | 8 |
| Highland View | 2233 | 1725 | 7 |
| Lake City | 1749 | 1369 | 4 |
| Lake City Middle School | 4186 | 3297 | 4 |
| Marlow | 1817 | 1402 | 5 |
| Norris | 1491 | 1176 | 3 |
| North Clinton | 3882 | 3072 | 2 |
| Norwood | 3787 | 2914 | 5 |
| Oak Ridge City Hall | 2812 | 2126 | 6 |
| Pine Valley | 3245 | 2594 | 7 |
| Robertsville | 3638 | 2675 | 6 |
| Rocksdale | 262 | 216 | 4 |
| South Clinton | 2184 | 1677 | 2 |
| West Hills | 2594 | 2017 | 6 |
| Woodland | 2336 | 1919 | 8 |

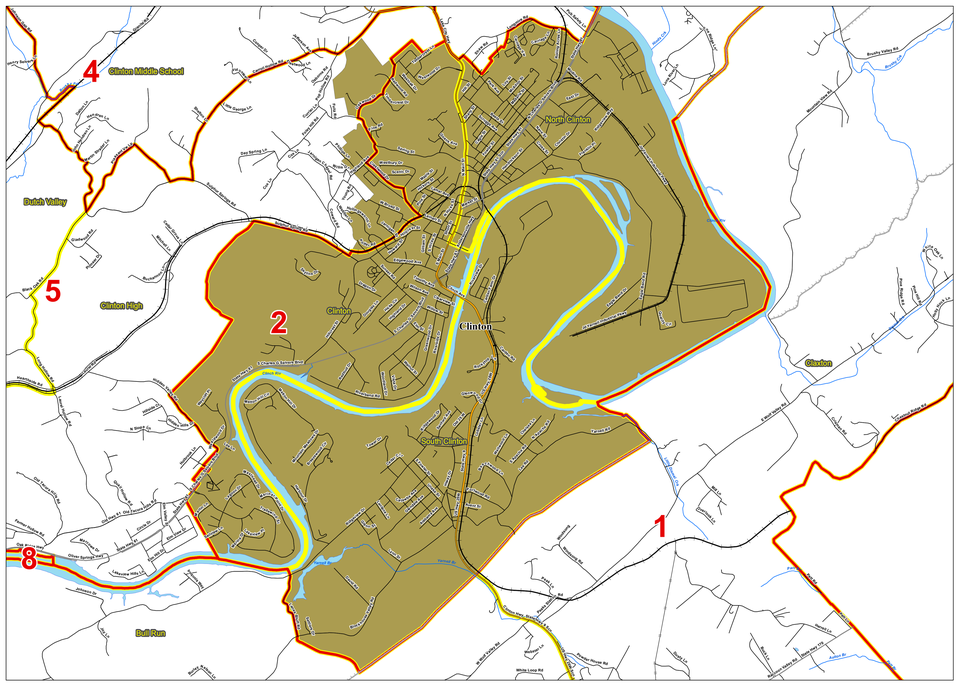


N

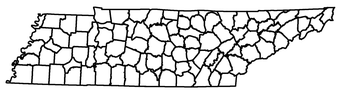

Selected County

*Created On: 4/17/2015*

*Project Location: Y:\Redistricting\RDP 2010\Phase III\Data Packages\Maps For website\Anderson-D\2014 CCD and VTD.mxd*


**STATE OF TENNESSEE**
**COMPTROLLER OF THE TREASURY**
**OFFICE OF LOCAL GOVERNMENT**
James K. Polk State Office Building
505 Deaderick Street, Suite 1700
Nashville, Tennessee 37243-1402
Phone: (615) 401-7773
Fax: (615) 532-5279


TENNESSEE COMPTROLLER OF THE TREASURY
OFFICE OF LOCAL GOVERNMENT

Precincts may change after the publication date of this map. Contact the Office of Local Government at (615) 401-7773 or visit http://www.comptroller.tn.gov/lg/ActiveMapCounties.asp for current information

This map was generated using digital data obtained from the US Census Bureau.