Knox County
2014 County Commission Districts and Current Voting Precincts

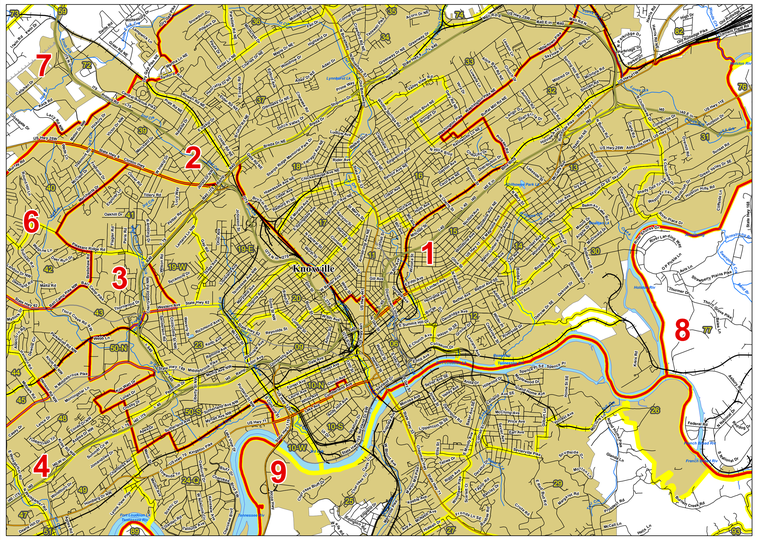

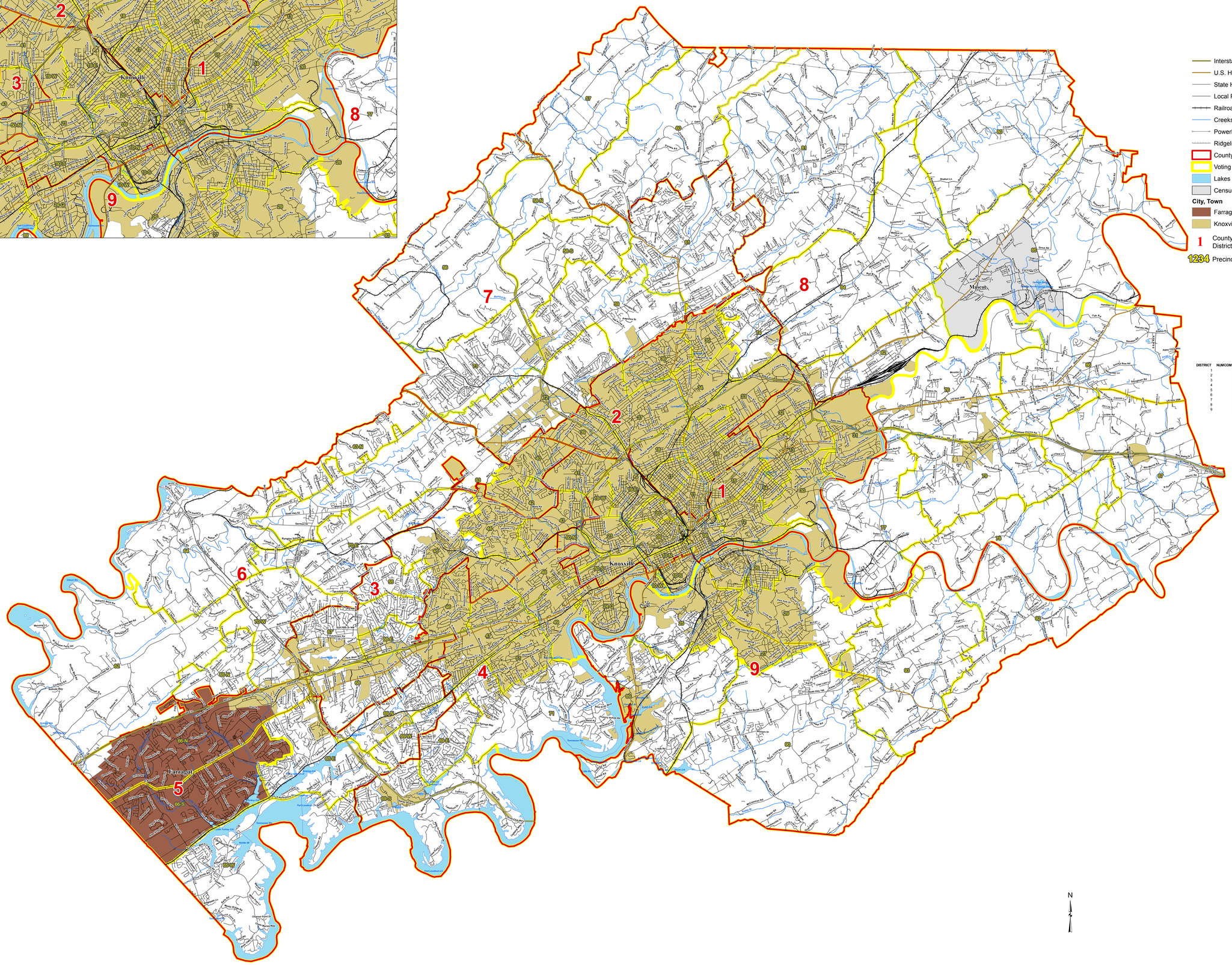

- Interstates
- U.S. Highway
- State Highway
- Local Roads
- Railroads
- Creeks / Stream
- Powerline
- Ridgeline
- County Commission District
- Voting Precinct
- Lakes / Rivers
- Census Designated Place

City, Town

- Farragut
- Knoxville

1 County Commission District Number

1234 Precinct ID Number

2010 Total Population 432,226

2010 Population by District
Overall Range [3.6- (-4.4)] = 8
Optimum Population is 48,025 per District

DISTRICT	NUMCOMMS	TOTALPOP	DEVIATION	% DEVIATION	WHPOP	% WHPOP	BLPOP	% BLPOP	OTHERPOP	% OTHERPOP	HISPOP	% HISPOP
1	1	46888	-1137	-2.4%	24901	53%	18621	40%	3366	7%	2333	5%
2	1	49745	1720	3.6%	42104	85%	4611	9%	3030	6%	2366	5%
3	1	47956	-69	-0.1%	39736	83%	4212	9%	4008	8%	2570	5%
4	1	48203	178	0.4%	42717	89%	2099	4%	3387	7%	1818	4%
5	1	48578	553	1.2%	43816	90%	1156	2%	3606	7%	1248	3%
6	1	48343	318	0.7%	44061	91%	2063	4%	2219	5%	1479	3%
7	1	49626	1601	3.3%	47215	95%	641	1%	1772	4%	1319	3%
8	1	46991	-1034	-2.2%	43982	94%	1830	4%	1179	3%	727	2%
9	1	45896	-2129	-4.4%	41264	90%	2812	6%	1820	4%	1154	3%

2010 Population by Precinct

NAME	TOTALPOP	TOTALPOP18	CCD
08	3461	2833	1
09	2206	1527	1
10-N	5609	5558	1
10-S	6879	6861	9
10-W	0	0	9
11	3151	2787	2
12	5139	3905	1
13	4250	3260	1
14	1790	1316	1
15	3198	2357	1
16	8257	6786	2
17	3189	2568	2
18	3995	2720	2
19-E	3453	2339	1
19-W	1448	1193	1
20	2952	1943	1
23	2471	1836	1
24-Q	4089	3408	4
25	7175	5912	9
26	7751	6487	9
27	2717	2219	9
29	4117	3302	9
30	2485	1911	1
31	1981	1609	1
32	2609	2104	1
33	3762	2987	2
34	2697	2112	2
35	2843	2284	2
36	4659	3756	2
37	9728	8012	2
39	3843	3101	2
40	3700	2937	6
41	4014	2982	3
42	3165	2528	6
43	3496	2773	3
44	5711	4326	3
45	9327	7055	3
46	6438	5215	4
47	9427	8081	4
48	2871	2480	4
49	3066	2737	4
50-N	1409	1243	1
50-S	2427	1705	1
51	3243	2484	4
55	5783	4386	3
56	3015	2295	7
57	1158	868	8
58-N	871	657	7
58-S	3925	2742	7
59	9590	7274	7
60	4050	3051	8
61	14193	10801	7
62	3584	2746	6
63	8756	6701	6
63-N	3859	2951	6
64	6502	4895	6
65-E	9422	7019	5
65-N	3222	2368	6
65-W	6929	4817	5
66-N	11430	8619	5
66-S	10123	7532	5
67	8684	6863	3
68	5986	4639	3
68-E	4955	4040	3
69-E	6140	4336	4
69-N	5831	4534	5
69-S	5616	4055	4
69-W	4943	3617	5
70-E	7906	5895	6
70-W	7649	5816	6
71	7313	5745	4
72	7015	5355	7
73	11017	8321	7
74	3621	2825	2
76	3035	2377	8
77	1614	1301	8
78	1496	1202	8
79	2201	1739	8
80	2549	1981	8
81	9903	7426	8
82	3479	2622	8
84	6345	5069	8
85	4228	3281	8
86	3709	2849	8
87	2644	2052	8
89	4871	4064	9
90	5633	4481	9
92	2403	1984	9
93	4320	3492	9

N

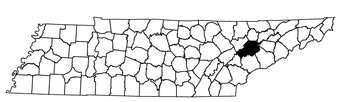

Selected County

Created On: 8/30/2016

Project Location: Y:\Redistricting\RDP 2010\Phase III\Data Packages\Maps For website\Knox-D\2014 CCD and VTD.mxd

STATE OF TENNESSEE
COMPTROLLER OF THE TREASURY
OFFICE OF LOCAL GOVERNMENT
James K. Polk State Office Building
505 Deaderick Street, Suite 1700
Nashville, Tennessee 37243-1402
Phone: (615) 401-7773
Fax: (615) 532-5279

TENNESSEE COMPTROLLER OF THE TREASURY
OFFICE OF LOCAL GOVERNMENT

Precincts may change after the publication date of this map.
Contact the Office of Local Government at
(615) 401-7773 or visit
http://www.comptroller.tn.gov/lg/ActiveMapCounties.asp
for current information

This map was generated using digital data obtained from the US Census Bureau.