Lawrence County
2014 County Commission Districts and Current Voting Precincts

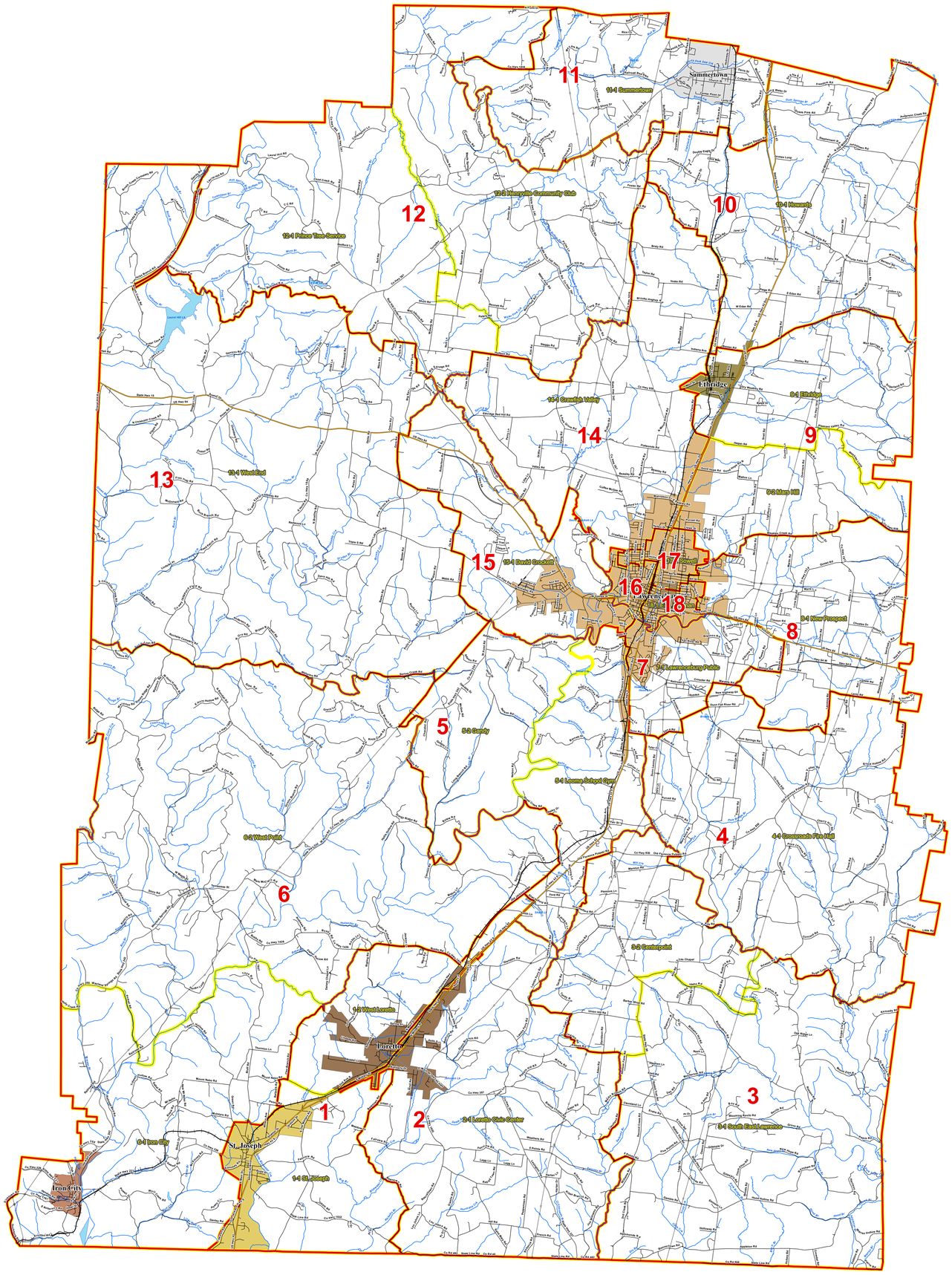

Interstates
U.S. Highway
State Highway
Local Roads
Railroads
Creeks / Stream
Powerline
County Commission District
Voting Precinct
Lakes / Rivers
Census Designated Place

City, Town

Ethridge
Iron City
Lawrenceburg
Loretto
St. Joseph

1 County Commission District Number

1234 Precinct ID Number

2010 Total Population 41,869

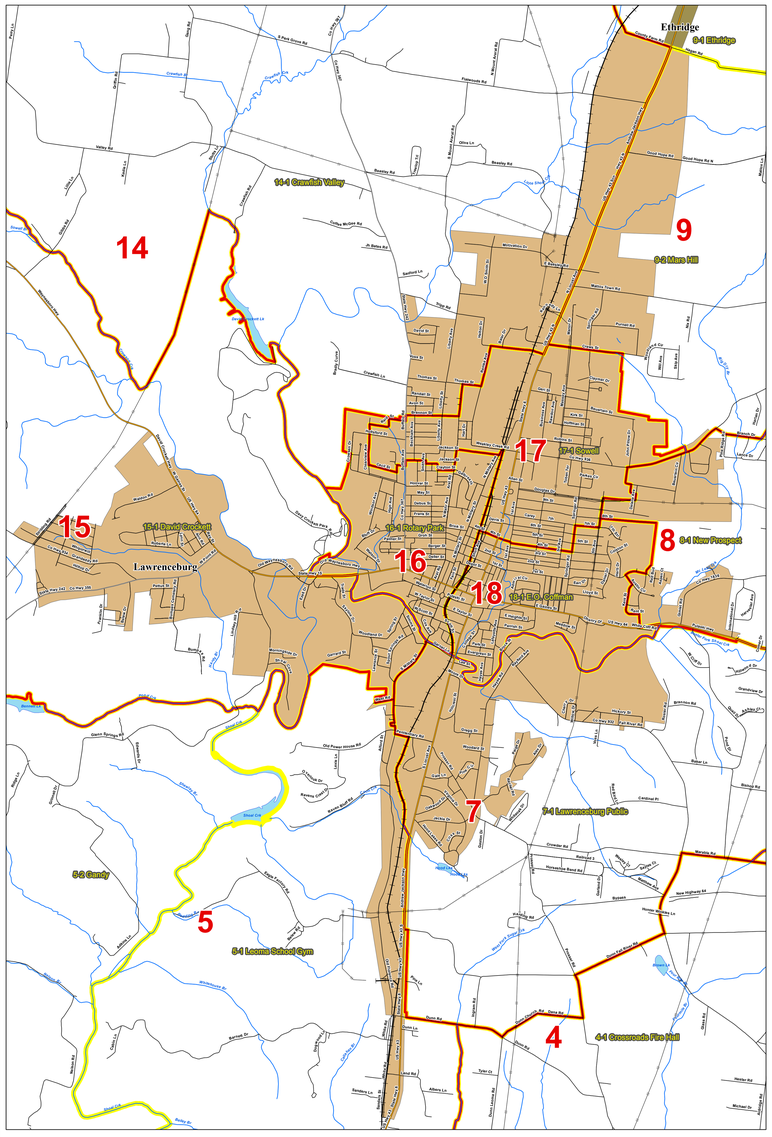

2010 Population by District
Overall Range [4.8- (-3.1)] = 7.9
Optimum Population is 2,326 per District

DISTRICT	NUMCOMS	TOTALPOP	DEVIATION	% DEVIATION	WHPOP	% WHPOP	BLPOP	% BLPOP	OTHERPOP	% OTHERPOP	HISPOP	% HISPOP
1	1	2266	-60	-2.6%	2217	98%	8	0%	41	2%	23	1%
2	1	2368	42	1.8%	2290	97%	7	0%	71	3%	41	2%
3	1	2253	-73	-3.1%	2227	99%	8	0%	18	1%	8	0%
4	1	2261	-65	-2.8%	2213	98%	4	0%	44	2%	33	1%
5	1	2340	14	0.6%	2250	96%	30	1%	60	3%	31	1%
6	1	2269	-57	-2.5%	2198	97%	27	1%	44	2%	13	1%
7	1	2262	-64	-2.8%	2153	95%	23	1%	86	4%	46	2%
8	1	2286	-40	-1.7%	2238	98%	9	0%	39	2%	21	1%
9	1	2354	28	1.2%	2291	97%	11	0%	52	2%	39	2%
10	1	2437	111	4.8%	2355	97%	9	0%	73	3%	33	1%
11	1	2365	39	1.7%	2291	97%	7	0%	67	3%	36	2%
12	1	2378	52	2.2%	2327	98%	6	0%	45	2%	22	1%
13	1	2346	20	0.9%	2288	98%	16	1%	42	2%	23	1%
14	1	2389	63	2.7%	2230	93%	87	4%	72	3%	34	1%
15	1	2378	52	2.2%	2287	95%	66	3%	46	2%	19	1%
16	1	2365	39	1.7%	1963	83%	224	9%	178	8%	141	6%
17	1	2280	-46	-2%	2091	92%	75	3%	114	5%	65	3%
18	1	2272	-54	-2.3%	2161	95%	26	1%	85	4%	61	3%

2010 Population by Precinct

NAME	TOTALPOP	TOTALPOP18	CCD
1-1 St. Joseph	1106	871	1
1-2 West Loretto	1160	889	1
10-1 Howards	2437	1656	10
11-1 Summertown	2365	1663	11
12-1 Prince Tree Service	747	537	12
12-2 Henryville Community Club	1631	1096	12
13-1 West End	2346	1828	13
14-1 Crawfish Valley	2389	1721	14
15-1 David Crockett	2378	1779	15
16-1 Rotary Park	2365	1783	16
17-1 Sowell	2280	1817	17
18-1 E.O. Coffman	2272	1717	18
2-1 Loretto Civic Center	2368	1800	2
3-1 South East Lawrence	1495	1132	3
3-2 Centerpoint	788	607	3
4-1 Crossroads Fire Hall	2261	1674	4
5-1 Leoma School Gym	1476	1148	5
5-2 Gandy	864	674	5
6-1 Iron City	912	708	6
6-2 West Point	1357	1048	6
7-1 Lawrenceburg Public	2262	1759	7
8-1 New Prospect	2286	1769	8
9-1 Ethridge	1337	895	9
9-2 Mars Hill	1017	769	9

N

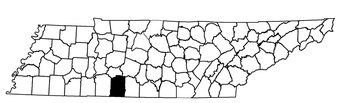

Selected County

Created On: 4/9/2014

Project Location: Y:\Redistricting\RDP 2010\Phase III\Data Packages\Maps For website\Lawrence-D\2014 CCD and VTD.mxd

STATE OF TENNESSEE
COMPTROLLER OF THE TREASURY
OFFICE OF LOCAL GOVERNMENT
James K. Polk State Office Building
505 Deaderick Street, Suite 1700
Nashville, Tennessee 37243-1402
Phone: (615) 401-7773
Fax: (615) 532-5279

TENNESSEE COMPTROLLER OF THE TREASURY
OFFICE OF LOCAL GOVERNMENT

Precincts may change after the publication date of this map.
Contact the Office of Local Government at
(615) 401-7773 or visit
http://www.comptroller.tn.gov/lg/ActiveMapCounties.asp
for current information

This map was generated using digital data obtained from the US Census Bureau.