Monroe County
2014 County Commission Districts and Current Voting Precincts

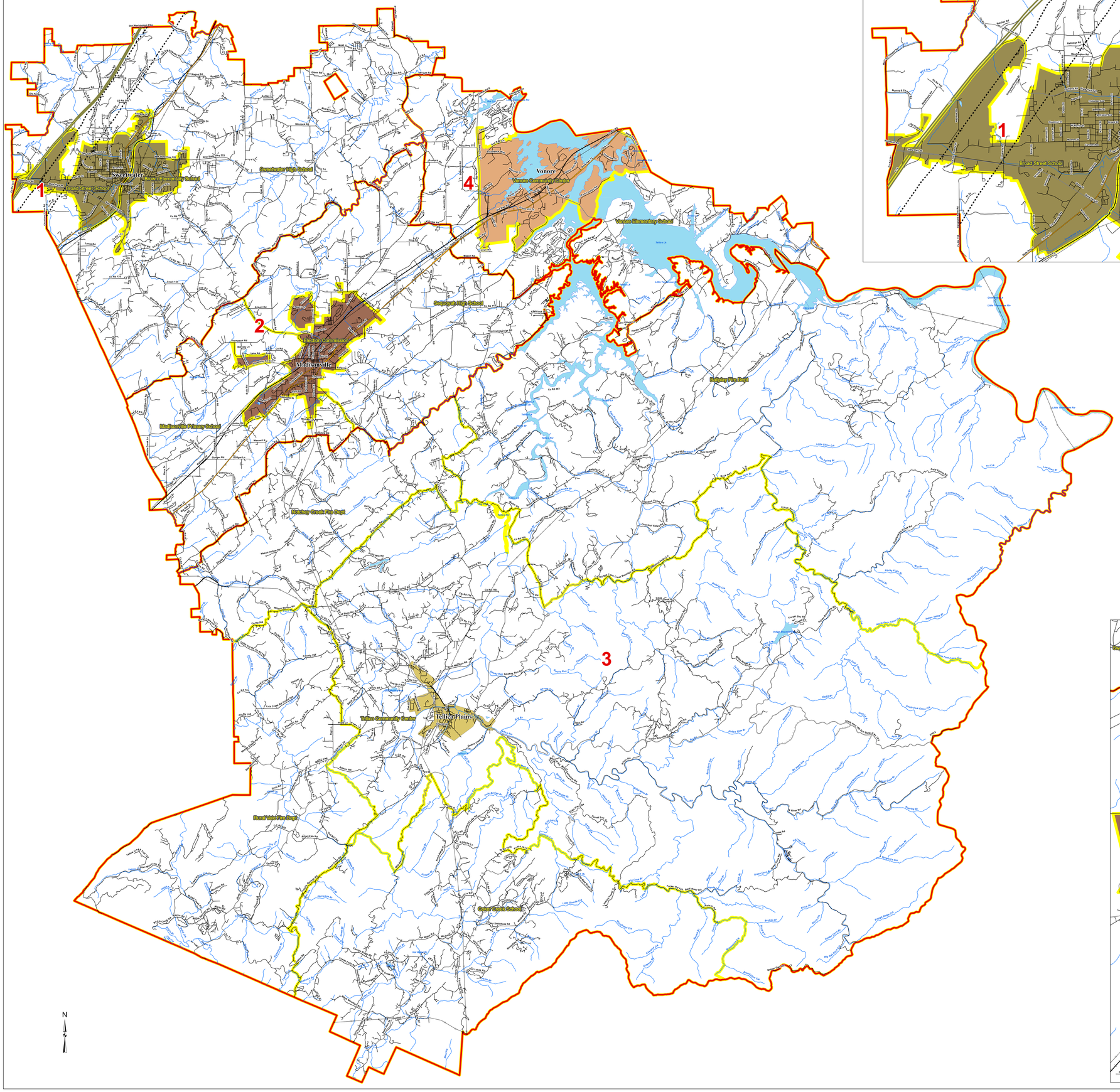

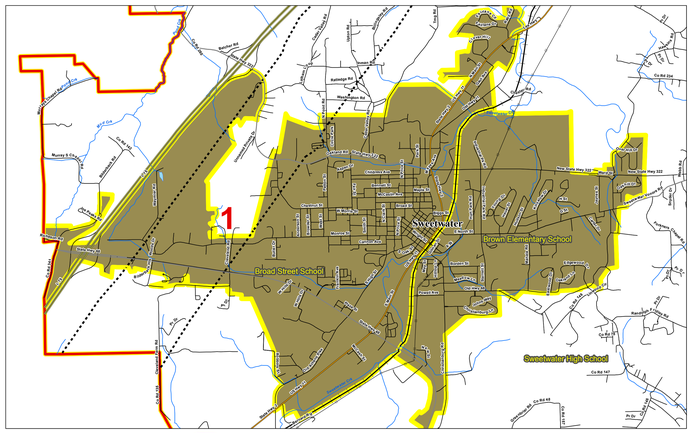

Interstates
U.S. Highway
State Highway
Local Roads
Railroads
Creeks / Stream
Pipeline
Powerline
Ridgeline
County Commission District
Voting Precinct
Lakes / Rivers

City, Town

Madisonville
Sweetwater
Tellico Plains
Vonore

1 County Commission District Number

1234 Precinct ID Number

2010 Total Population 44,519

2010 Population by District
Overall Range [3.4- (-4.1)] = 7.5
Optimum Population for Districts 1,2, and 3 is 13,356 per District
Optimum Population for District 4 is 4,452 per District

DISTRICT	NUMCOMS	TOTALPOP	DEVIATION	%DEVIATION	WHPOP	%WHPOP	BLPOP	%BLPOP	OTHERPOP	%OTHERPOP	HISPOP	%HISPOP
1	3	13814	458	3.4%	12217	88%	600	4%	997	7%	882	6%
2	3	12803	-553	-4.1%	12140	95%	243	2%	420	3%	293	2%
3	3	13495	139	1%	13060	97%	49	0%	386	3%	192	1%
4	1	4407	-45	-1%	4244	96%	34	1%	129	3%	81	2%

2010 Population by Precinct

NAME	TOTALPOP	TOTALPOP18	CCD
Ballplay Fire Dept	2384	1862	3
Broad Street School	3570	2772	1
Brown Elementary School	2194	1674	1
Coker Creek School	1450	1164	3
Election Commission	4577	3521	2
Madisonville Primary School	3755	2840	2
Notchey Creek Fire Dept	2927	2216	3
Rural Vale Fire Dept	1588	1242	3
Sequoyah High School	4471	3399	2
Sweetwater High School	8050	6027	1
Tellico Community Center	5146	3977	3
Vonore Community Center	1474	1130	4
Vonore Elementary School	2933	2517	4

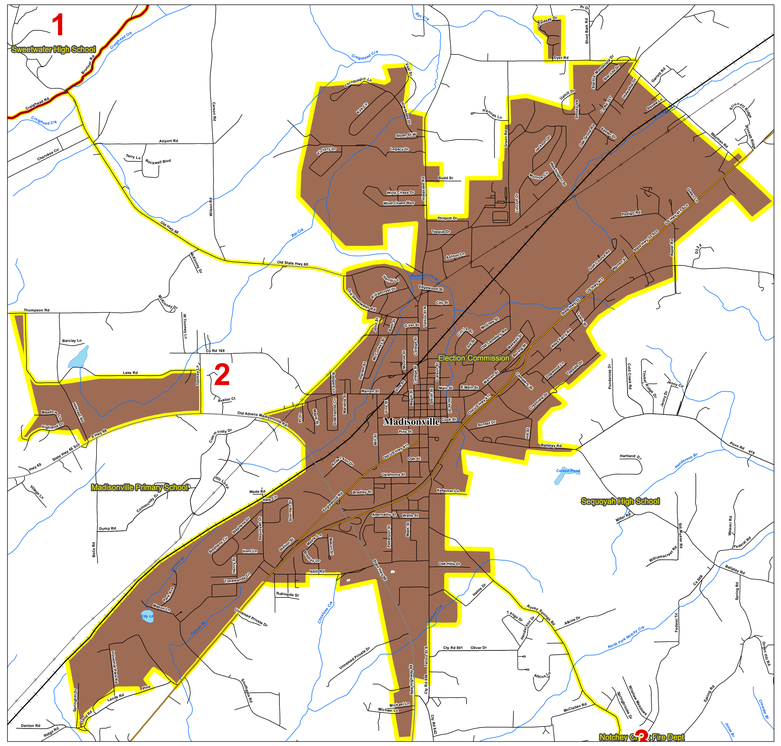

Selected County

Created On: 4/20/2015

Project Location: Y:\Redistricting\RDP 2010\Phase III\Data Packages\Maps For website\Monroe-D\2014 CCD and VTD.mxd

STATE OF TENNESSEE
COMPTROLLER OF THE TREASURY
OFFICE OF LOCAL GOVERNMENT
James K. Polk State Office Building
505 Deaderick Street, Suite 1700
Nashville, Tennessee 37243-1402
Phone: (615) 401-7773
Fax: (615) 532-5279

TENNESSEE COMPTROLLER OF THE TREASURY
OFFICE OF LOCAL GOVERNMENT

Precincts may change after the publication date of this map.
Contact the Office of Local Government at
(615) 401-7773 or visit
http://www.comptroller.tn.gov/lg/ActiveMapCounties.asp
for current information

This map was generated using digital data obtained from the US Census Bureau.