









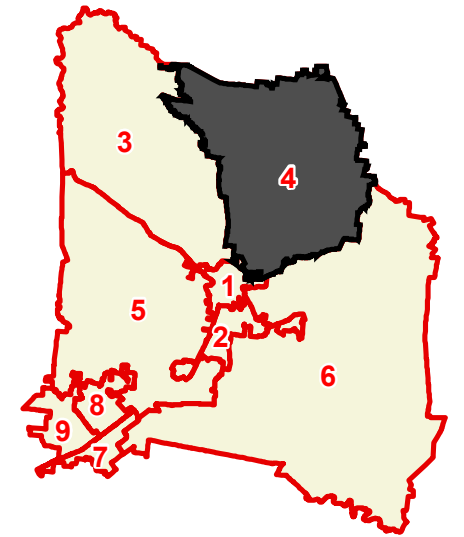


# Coffee County

## County Commission District 4

|                     |       |
|---------------------|-------|
| # OF COMMISSIONERS  | 2     |
| TOTAL POPULATION    | 6,695 |
| DEVIATION           | 263   |
| % DEVIATION         | 4.1%  |
| WHITE POPULATION    | 6,080 |
| % WHITE             | 90.8% |
| BLACK POPULATION    | 101   |
| % BLACK             | 1.5%  |
| OTHER POPULATION    | 514   |
| % OTHER             | 7.7%  |
| HISPANIC POPULATION | 296   |
| % HISPANIC          | 4.4%  |

-  County Commission District
-  Interstates
-  U.S. Highway
-  State Highway
-  Local Roads
-  Railroads
-  Powerline (Incomplete)
-  Stream
-  Lakes / Rivers
-  City, Town



This map is provided as a public service and is for informational purposes only. It is not an endorsement or approval by the Comptroller of the Treasury of any proposed district boundaries contained herein.  
Created On: 8/15/2022

