









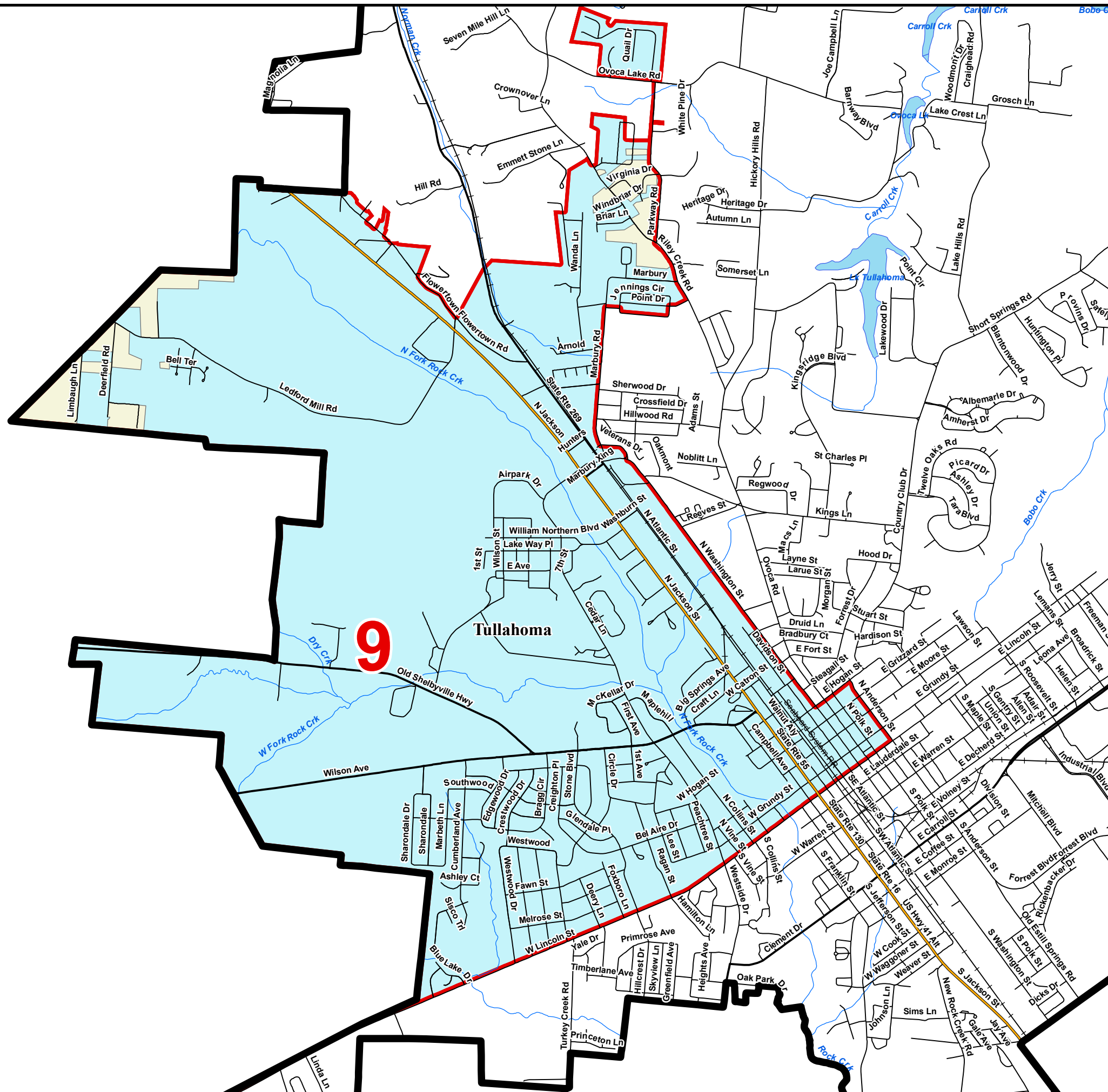
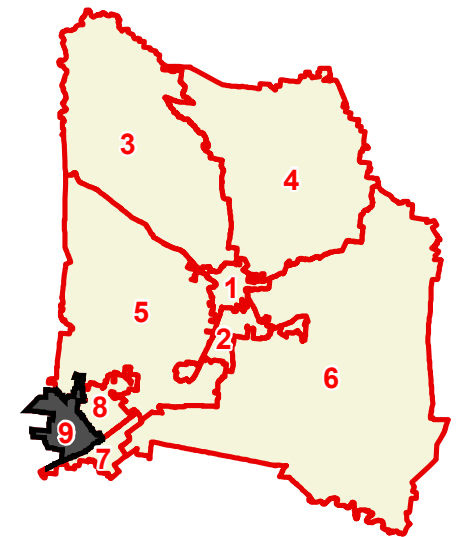


Coffee County

County Commission District 9

# OF COMMISSIONERS	2
TOTAL POPULATION	6,513
DEVIATION	81
% DEVIATION	1.3%
WHITE POPULATION	5,512
% WHITE	84.6%
BLACK POPULATION	274
% BLACK	4.2%
OTHER POPULATION	727
% OTHER	11.2%
HISPANIC POPULATION	325
% HISPANIC	5%

-  County Commission District
-  Interstates
-  U.S. Highway
-  State Highway
-  Local Roads
-  Railroads
-  Powerline (Incomplete)
-  Stream
-  Lakes / Rivers
-  City, Town



This map is provided as a public service and is for informational purposes only. It is not an endorsement or approval by the Comptroller of the Treasury of any proposed district boundaries contained herein.
Created On: 8/15/2022