









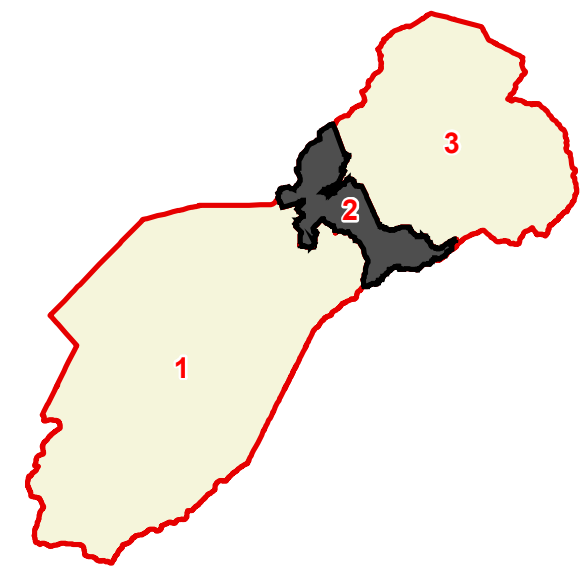
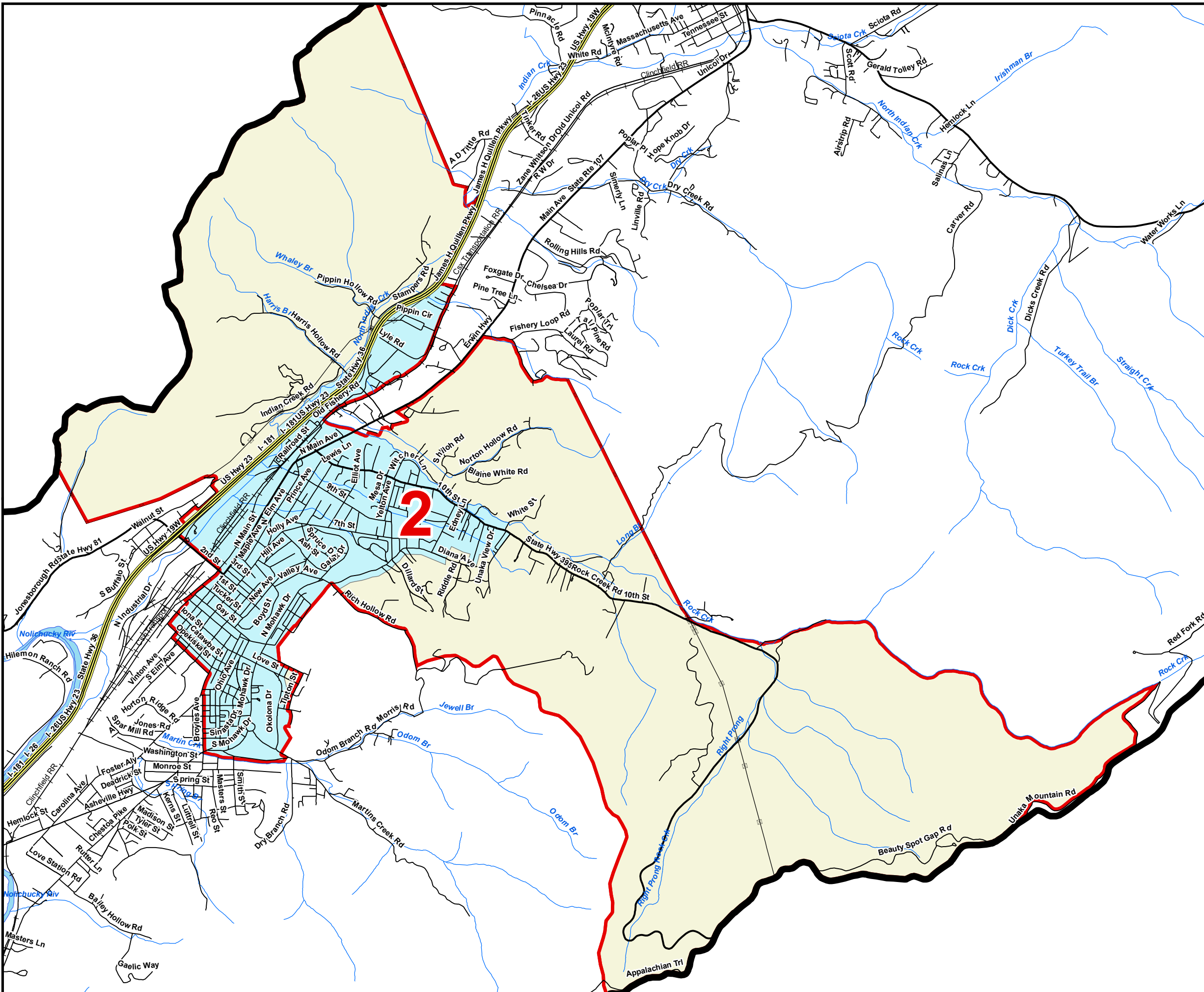


Unicoi County

County Commission District 2

# OF COMMISSIONERS	3
TOTAL POPULATION	5,995
DEVIATION	19
% DEVIATION	0.3%
WHITE POPULATION	5,469
% WHITE	91.2%
BLACK POPULATION	20
% BLACK	0.3%
OTHER POPULATION	506
% OTHER	8.4%
HISPANIC POPULATION	395
% HISPANIC	6.6%

-  County Commission District
-  Interstates
-  U.S. Highway
-  State Highway
-  Local Roads
-  Railroads
-  Powerline (Incomplete)
-  Stream
-  Lakes / Rivers
-  City, Town



This map is provided as a public service and is for informational purposes only. It is not an endorsement or approval by the Comptroller of the Treasury of any proposed district boundaries contained herein.
Created On: 8/29/2022