









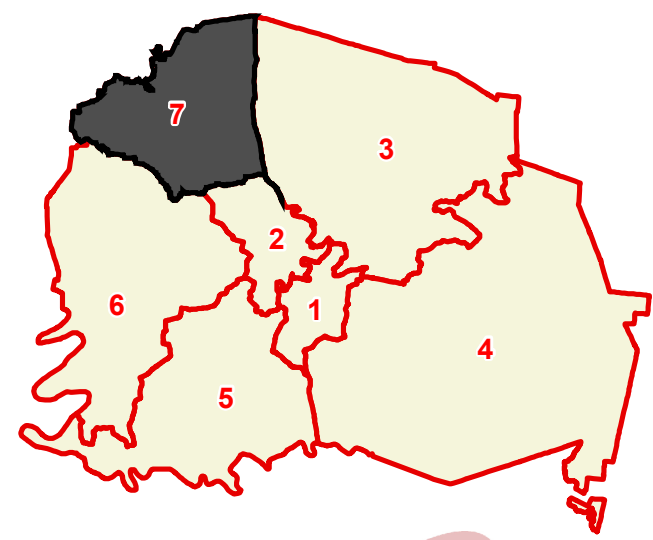
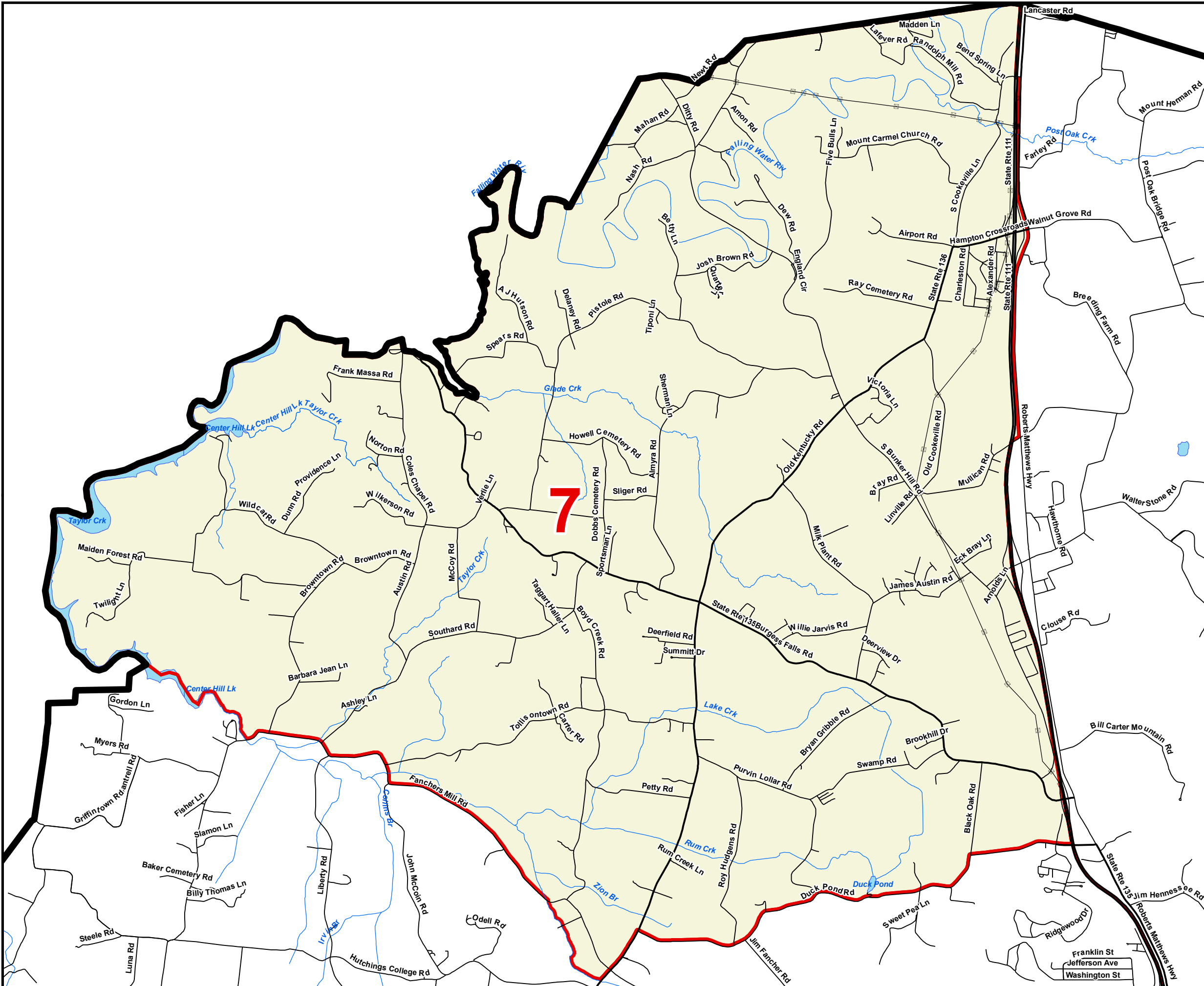


White County

County Commission District 7

| | |
|---------------------|-------|
| # OF COMMISSIONERS | 2 |
| TOTAL POPULATION | 3,820 |
| DEVIATION | -87 |
| % DEVIATION | -2.2% |
| WHITE POPULATION | 3,539 |
| % WHITE | 92.6% |
| BLACK POPULATION | 22 |
| % BLACK | 0.6% |
| OTHER POPULATION | 259 |
| % OTHER | 6.8% |
| HISPANIC POPULATION | 90 |
| % HISPANIC | 2.4% |

-  County Commission District
-  Interstates
-  U.S. Highway
-  State Highway
-  Local Roads
-  Railroads
-  Powerline (Incomplete)
-  Stream
-  Lakes / Rivers
-  City, Town



This map is provided as a public service and is for informational purposes only. It is not an endorsement or approval by the Comptroller of the Treasury of any proposed district boundaries contained herein.
Created On: 10/31/2022